



**District Report Card: 2017**


<b>State:</b> Kerala	<b>District:</b> Palakkad
<b>Class:</b> 5	<b>Subject:</b> EVS
<b>Schools:</b> 61	<b>Students:</b> 1426


**Participation/Coverage**


**Students**

<b>GENDER</b> 	Boys		Girls	
	Number	%	Number	%
	757	53.09	669	46.91

<b>AREA</b> 	Rural		Urban	
	Number	%	Number	%
	1260	88.36	166	11.64

<b>CATEGORY</b> 	SC		ST		OBC		GEN	
	Number	%	Number	%	Number	%	Number	%
	217	15.22	36	2.52	1075	75.39	98	6.87

<b>CWSN</b> 	LD	VI	HI	S&LD	ID	Oth
	1	2	0	6	1	55

<b>Management</b> 	Government		Government-aided	
	Number	%	Number	%
	550	38.57	876	61.43

**Average Performance of Students in EVS (%)**

Overall	Gender		Area		Management		Social Group			
	Male	Female	Rural	Urban	Govt.	Aided	SC	ST	OBC	GEN
59.53	58.76	60.40	59.65	58.63	60.78	58.74	58.99	48.33	59.88	60.95

## Performance on Learning Outcomes (LOs)

Learning Outcomes	Description	Average Performance(%)
E403	Identifies relationship with and among family members in extended family	45.36
E410	Records observations/experiences/information for objects, activities, phenomena, places visited in different ways and predicts patterns and activities/ phenomena	48.41
E501	Explains the super senses and unusual features (sight, smell, hear, sleep, sound, etc.) of animals and their responses to light, sound, food etc.	55.61
E503	Describes the interdependence among animals, plants and humans	57.08
E504	Explains the role and functions of different institutions in daily life (Bank, Panchayat, cooperatives, police station, etc.)	73.84
E505	Establishes linkages among terrain, climate, resources (food, water, shelter, livelihood) and cultural life. (e.g. life in distant/difficult areas like hot/cold deserts)	64.83
E506	Groups objects, materials, activities for features/properties such as shape, taste, color , texture, sound, traits etc.	49.38
E507	Traces the changes in practices, customs, techniques of past and present through coins, paintings, monuments, museum etc. and interacting with elders	53.78
E508	Guesses (properties, conditions of phenomena), estimates spatial quantities (distance, area, volume, weight etc. ) and time in simple standard units and verifies using simple tools/set ups	52.00
E509	Records observations/experiences/information in an organized manner (e.g. in tables/ sketches/ bar graphs/ pie charts) and predicts patterns in activities/phenomena (e.g. floating, sinking, mixing, evaporation , germination , spoilage) to establish relation between cause and effect.	65.37
E510	Identifies signs, directions, location of different objects/landmarks of a locality /place visited in maps and predicts directions w.r.t. positions at different places for a location	44.94
E512	Voices opinions on issues observed/experienced and relates practices /happenings to larger issues of society	43.03
E513	Suggests ways for hygiene, health, managing waste, disaster/emergency situations and protecting/saving resources	66.01

Range of Performance of Students who Answered Correctly							
Below 30%		30% - 50%		50% - 75%		Above 75%	
Number	%	Number	%	Number	%	Number	%
80	5.61	360	25.25	704	49.37	282	19.78

### Lowest Performing Learning Outcomes (LOs)

- 1 - Voices opinions on issues observed/experienced and relates practices /happenings to larger issues of society (43.03)
- 2 - Identifies signs, directions, location of different objects/landmarks of a locality /place visited in maps and predicts directions w.r.t. positions at different places for a location (44.94)
- 3 - Identifies relationship with and among family members in extended family (45.36)
- 4 - Records observations/experiences/information for objects, activities, phenomena, places visited in different ways and predicts patterns and activities/ phenomena (48.41)

5 - Groups objects, materials, activities for features/properties such as shape, taste, color , texture, sound, traits etc.  
(49.38)